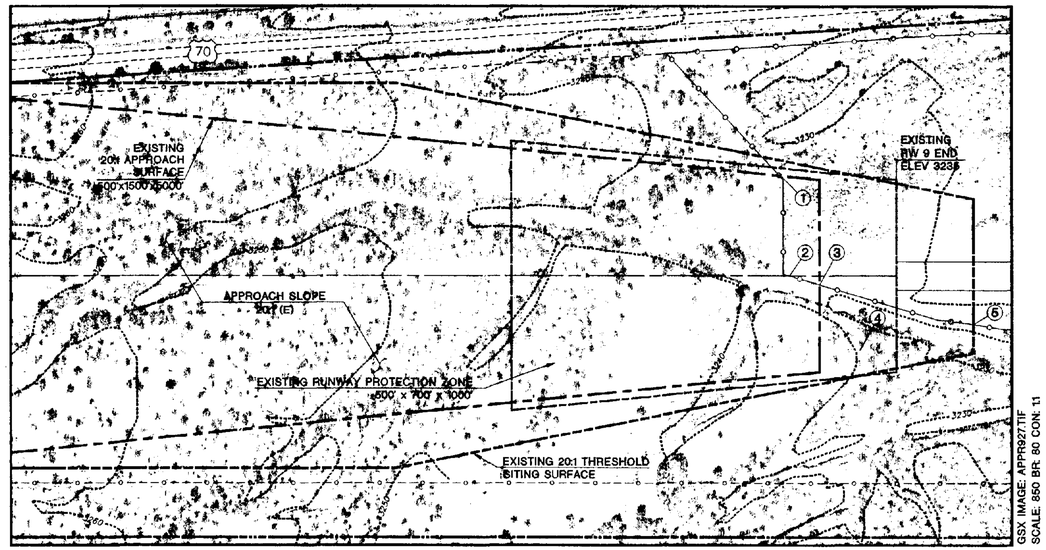

PLAN RUNWAY 9
SCALE: 1"=200'

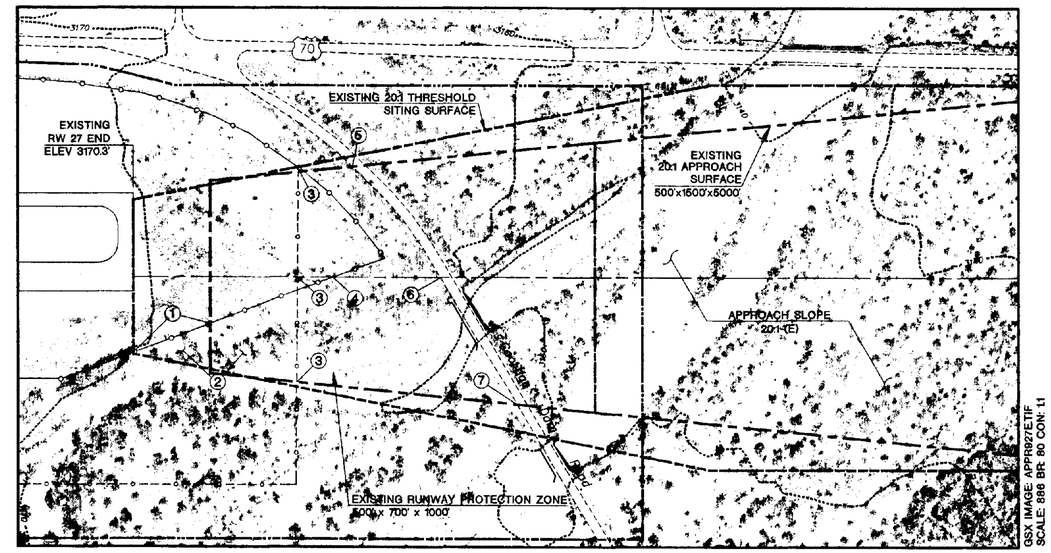

PLAN RUNWAY 27
SCALE: 1"=200'

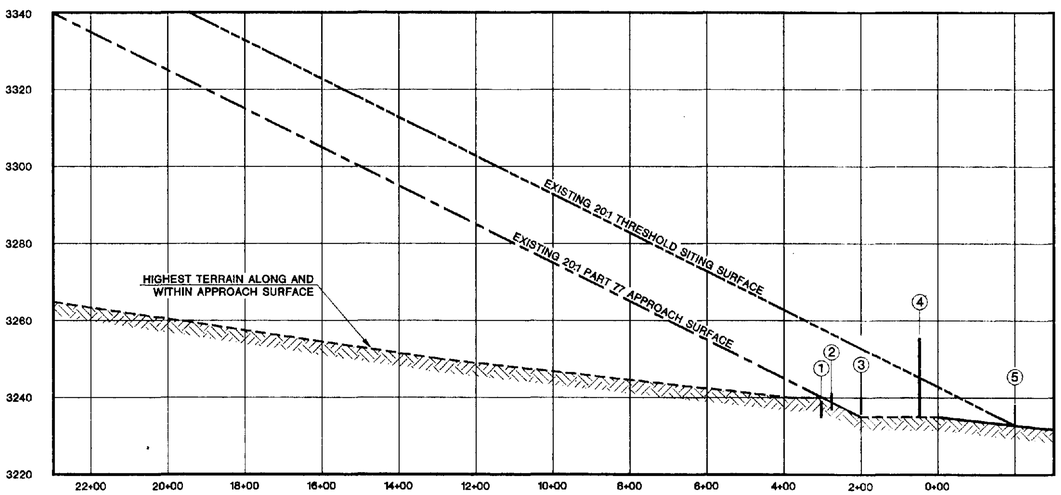

PROFILE RUNWAY 9
HORIZ. SCALE: 1"=200'
VERT. SCALE: 1"=20'

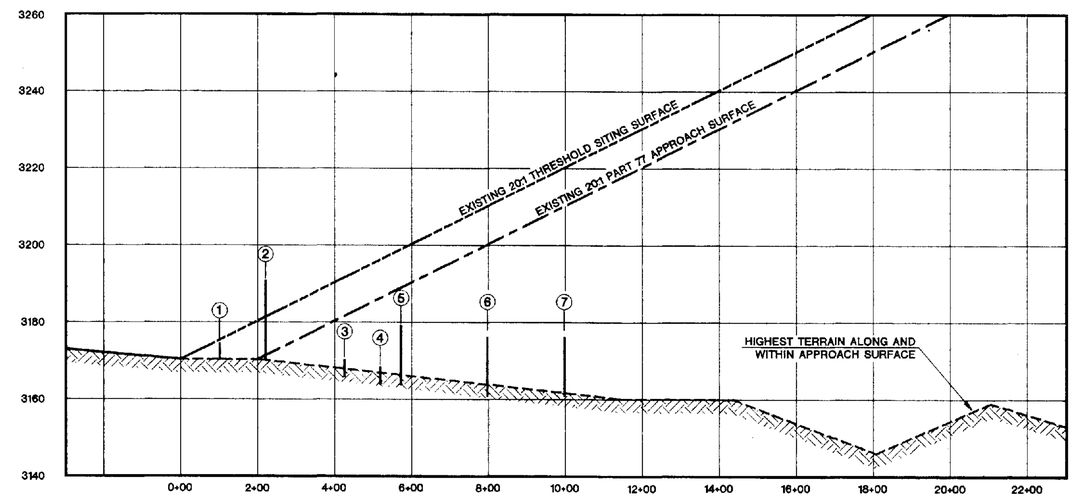

PROFILE RUNWAY 27
HORIZ. SCALE: 1"=200'
VERT. SCALE: 1"=20'

200 0 200 400
SCALE IN FEET

11° 57' 16"

ARMSTRONG CONSULTANTS

OBJECTS WITHIN RWY 9 INNER APPROACH SURFACE					
NO.	OBJECT	TOP ELEVATION	AMOUNT OF PENETRATION (EXISTING)		PROPOSED ACTION
			20:1 APPROACH SURFACE	20:1 THRESHOLD SITING SURFACE	
1	FENCE (E)	3239	-1	-19	RELOCATE RW & FENCE
2	FENCE (E)	3241	+2	-16	RELOCATE RW & FENCE
3	FENCE (E)	3240	+5	-13	RELOCATE RW & FENCE
4	TREES/SHRUBS	3262	VARIES	VARIES	TRIM OR REMOVE
5	FENCE (E)	3238	-	+5	RELOCATE RW & FENCE

LEGEND

- EXISTING DEVELOPMENT
- APPROACH SURFACE
- THRESHOLD SITING SURFACE (T.S.S.)
- EXISTING GROUND PROFILE
- FUTURE AIRPORT PROPERTY LINE (FAPL)
- RUNWAY PROTECTION ZONE (RPZ)
- 4830 EXISTING CONTOURS
- EXISTING FENCE
- FUTURE FENCE
- HIGHWAY

OBJECTS WITHIN RWY 27 INNER APPROACH SURFACE					
NO.	OBJECT	TOP ELEVATION	AMOUNT OF PENETRATION (EXISTING)		PROPOSED ACTION
			20:1 APPROACH SURFACE	20:1 THRESHOLD SITING SURFACE	
1	FENCE (E)	3174	+4	+4	RELOCATE RW & FENCE
2	TREES/BUSHES	3198	VARIES	VARIES	TRIM OR REMOVE
3	FENCE (F)(U)	3170	-14	-24	NONE
4	FENCE (E)	3168	-16	-26	NONE
5	ROAD	3179	-10	-20	NONE
6	ROAD	3176	-24	-34	NONE
7	ROAD	3176	-34	-44	NONE

ARMSTRONG CONSULTANTS, INC.
AIRPORT ENGINEERING, PLANNING & ENVIRONMENTAL STUDIES
861 Rood Avenue
Grand Junction, CO 81501
ph 970-242-0101 fax 970-241-1769

SAN CARLOS APACHE AIRPORT
GLOBE, ARIZONA

AIRPORT LAYOUT PLANS

No.	Revision	Date	By

The preparation of these documents was financed in part through a grant-in-aid from the Arizona State Aeronautics Fund and provided under Section 505 of the Airport and Airway Improvement Act of 1982, as amended by the FAA. Acceptance of the documents by the FAA does not in any way constitute a commitment on the part of the United States to participate in the development depicted therein nor does it indicate that the proposed development is environmentally acceptable in accordance with appropriate public laws.

Project No: 965484
Date: 03/20/98
File Name: APPR927E

Drawn: TGM
Checked: DAC
Approved: EAA

EXISTING INNER APPROACH RW 9/27