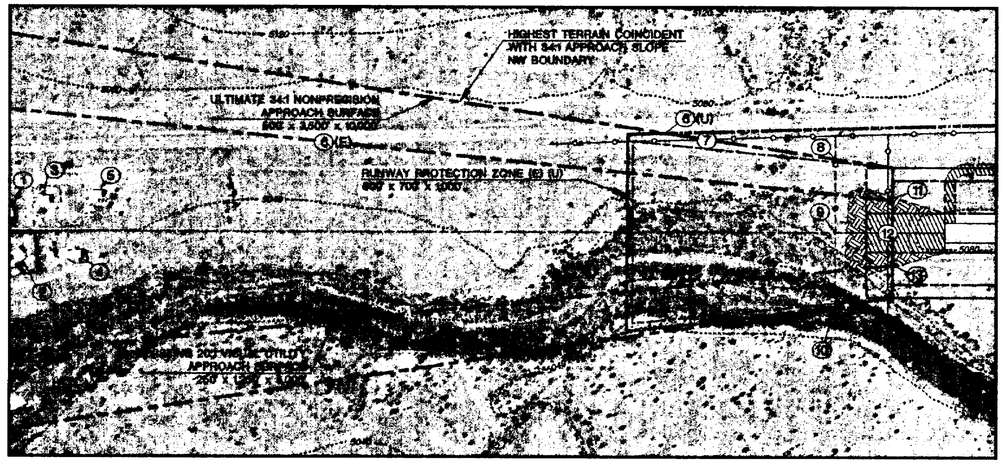

PLAN RUNWAY 1 (E) (U)

SCALE: 1"=300'

GSX IMAGE: APPR_119
SCALE: 870 BR: 80 CON: .7



PLAN RUNWAY 19 (E) (U)

SCALE: 1"=300'

GSX IMAGE: APPR_119
SCALE: 855 BR: 80 CON: .7

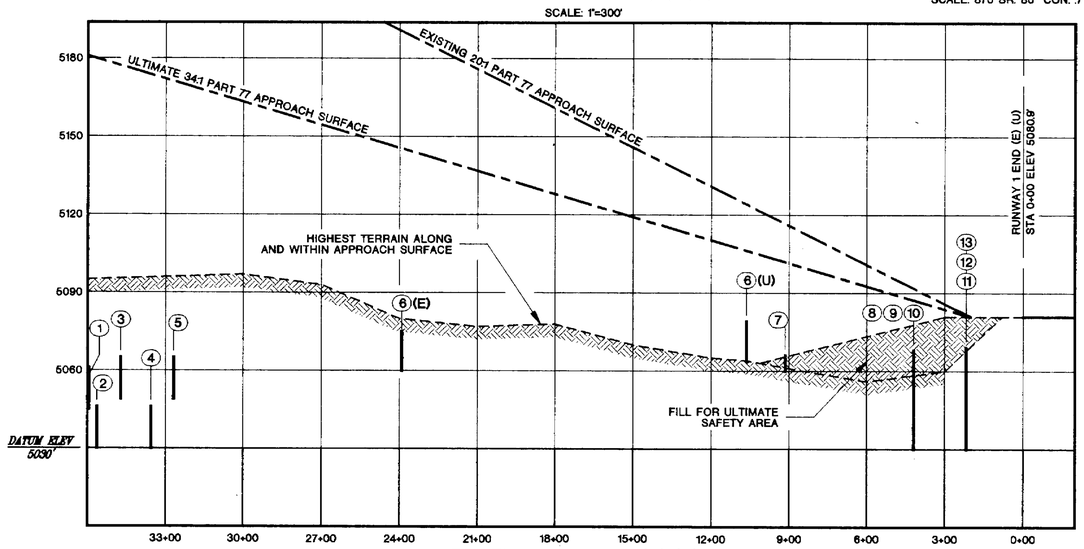

PROFILE RUNWAY 1 (E) (U)

HORIZ. SCALE: 1"=300'
VERT. SCALE: 1"=30'

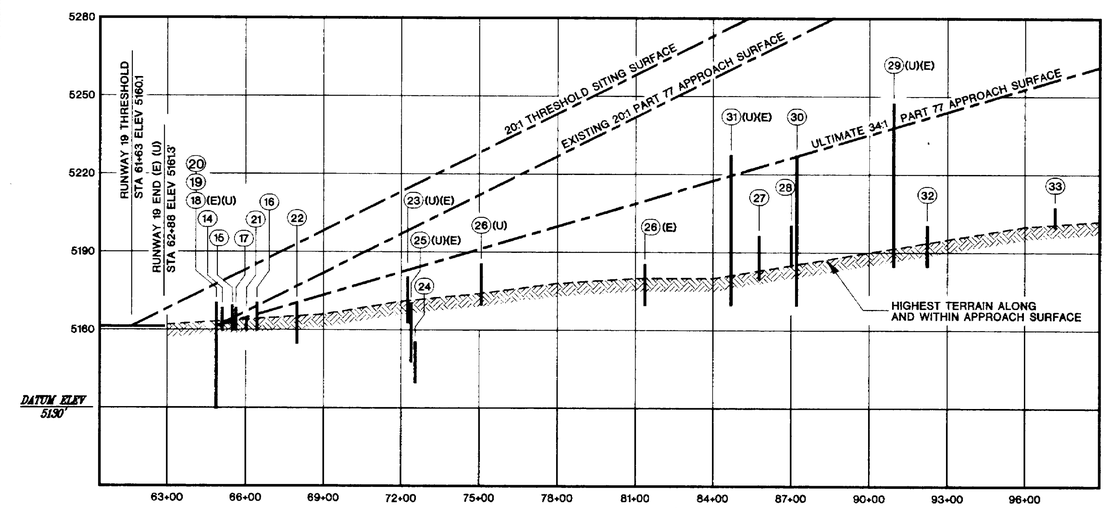

PROFILE RUNWAY 19 (E) (U)

HORIZ. SCALE: 1"=300'
VERT. SCALE: 1"=30'

OBJECTS WITHIN RWY 1/19 (E) (U) INNER APPROACH SURFACE

NO.	OBJECT	OBSTACLE HEIGHT	TOP ELEVATION	PART 77 APPROACH SURFACE PENETRATION 20:1 EXISTING (E)	PART 77 APPROACH SURFACE PENETRATION 34:1 ULTIMATE (U)	PROPOSED ACTION
1	BUILDING	16'	5061	-189	-119	NONE
2	BUILDING	16'	5046	-203	-133	NONE
3	BUILDING	16'	5065	-180	-112	NONE
4	BUILDING	16'	5046	-193	-127	NONE
5	BUILDING	16'	5065	-169	-108	NONE
6	HIGHWAY 73	15'	5079	-115	-27	NONE
7	FENCE (E)	4'	5064	N/A	-36	NONE
8	FENCE (U)	8'	5068	N/A	-19	NONE
9	FENCE (U)	8'	5058	N/A	-29	
10	FENCE (U)	8'	4973	N/A	-97	
11	FENCE (E)	4'	5069	-12	N/A	RELOCATE
12	FENCE (E)	4'	5069	-12	N/A	
13	FENCE (E)	4'	5004	-77	N/A	
14	PAINT STORAGE BUILDING	8'	5168	+6	+6	OBSTRUCTION LIGHT OR REMOVE
15	VACANT TRAILER	9'	5169	+5	+6	
16	STORAGE BUILDING	10'	5170	+1	+4	
17	STORAGE SHEDS	8'	5168	+3	+5	
18	HELIPAD SERVICE ROAD	10'	5170	+8	+8	RESTRICTED USE OF ROAD
19	HELIPAD SERVICE ROAD	10'	5170	+8	+8	
20	HELIPAD SERVICE ROAD	10'	5100	-61	-61	
21	FENCE (E)	4'	5164	-3	-0.7	NONE
22	ROAD DEPARTMENT VEHICLE PARKING	15'	5170	-6	-3	NONE
23	ROAD & FENCE	15'	5180	-20	-2	NONE
24	ROAD	15'	5155	-44	-28	NONE
25	ROAD	15'	5170	-35	-13	NONE
26	HIGHWAY 73	15'	5185	-58	-6	NONE
27	BUILDING	16'	5196	N/A	-26	NONE
28	ROAD	15'	5200	N/A	-26	NONE
29	POWER LINE	57'	5247	-44	+9	OBSTRUCTION LIGHT EACH POLE ALONG POWER LINE
30	POWER LINE	57'	5227	-46	0	
31	POWER LINE	57'	5227	-33	+7	
32	HIGHWAY 73	15'	5200	-98	-41	NONE
33	SEWAGE DISPOSAL POND	7'	5207	N/A	-49	NONE

300 0 300 600
SCALE IN FEET

NOTES

THE WHITE RIVER DOES NOT SERVE AS A TRAFFIC WATERWAY.

NO THRESHOLD SITING SURFACE PENETRATIONS.

LEGEND

EXISTING	ULTIMATE	DESCRIPTION
		DEVELOPMENT
		FENCING
5100		CONTOURS
		PART 77 APPROACH SURFACE (E) (U)
		EXISTING AIRPORT PROPERTY LINE
		RUNWAY SAFETY AREA (RSA)
		RUNWAY OBSTACLE FREE ZONE (OFZ)
		RUNWAY OBJECT FREE AREA (ROFA)
E	E	UTILITIES (E = ELECTRIC)

ARMSTRONG CONSULTANTS
11° 49' 48"

MAGNETIC DECLINATION: 11° 49' 48"
SOURCE: INTERPEX/GEOMAGIX, 12/18/1997
ANNUAL RATE OF CHANGE: - 52'

ARMSTRONG CONSULTANTS, INC.
AIRPORT ENGINEERING, PLANNING & ENVIRONMENTAL STUDIES
861 Rood Avenue
Grand Junction, CO 81501
ph 970-242-0101 fax 970-241-1769

WHITERIVER AIRPORT
WHITERIVER, ARIZONA
AIRPORT LAYOUT PLANS
Airport Sponsor:
WHITE MTN APACHE TRIBE

No.	Revision	Date	By

Project No: 965483
Date: 03/19/98
File Name: approach

Drawn: MDM
Checked: DAC
Approved: EAA

INNER APPROACH RWY 1/19

Sheet: 4 of: 9