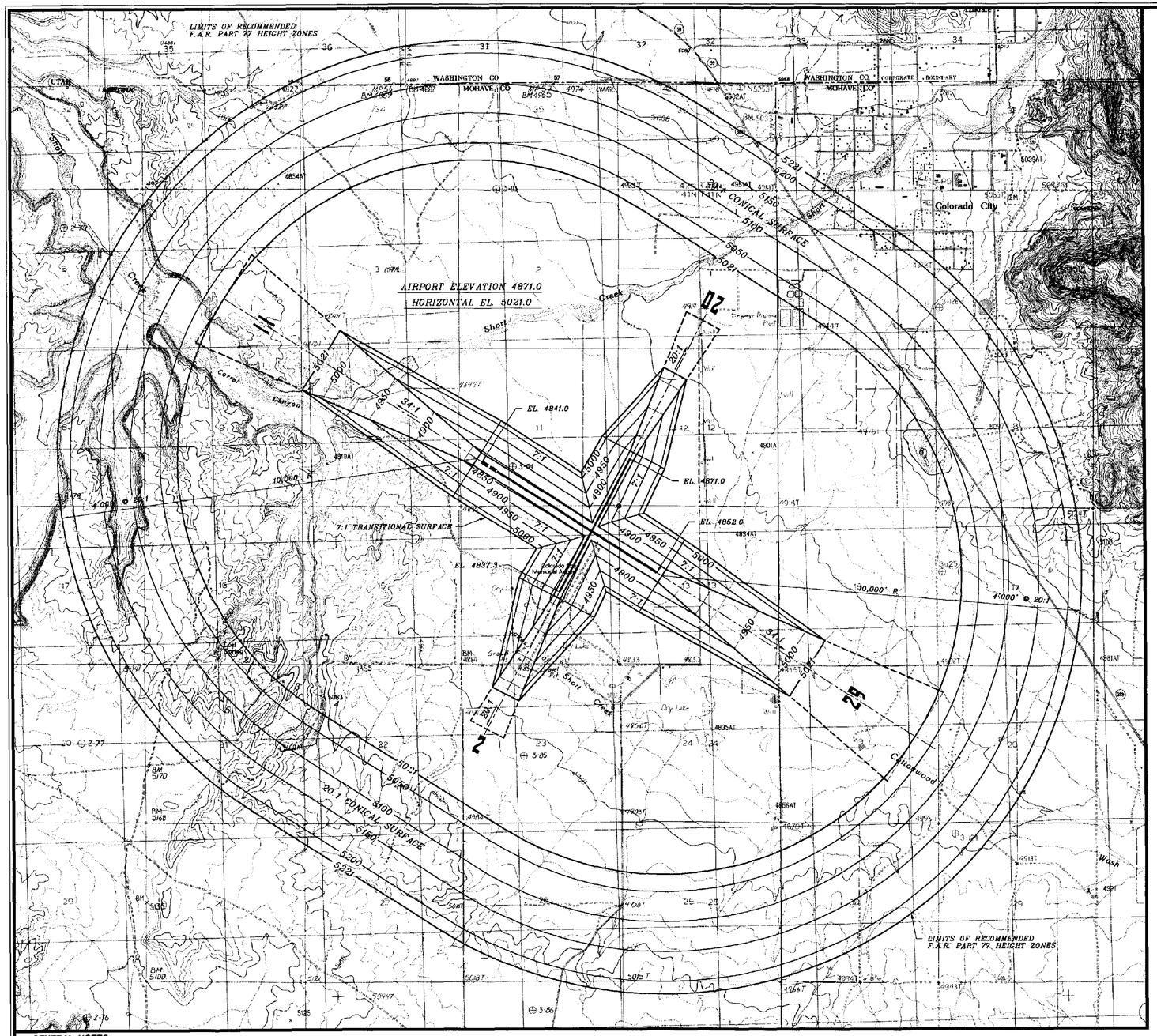


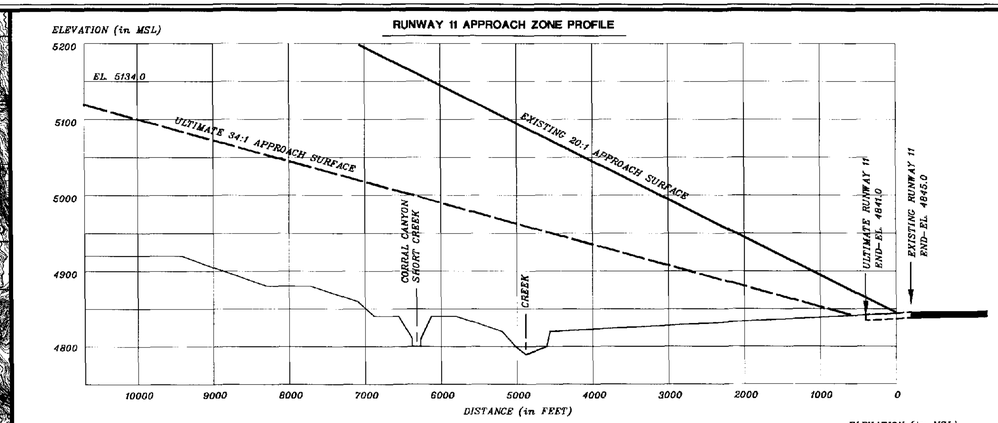


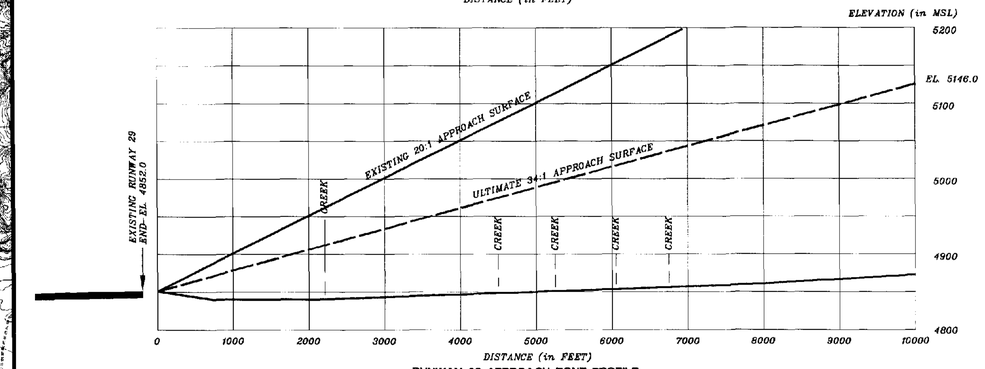


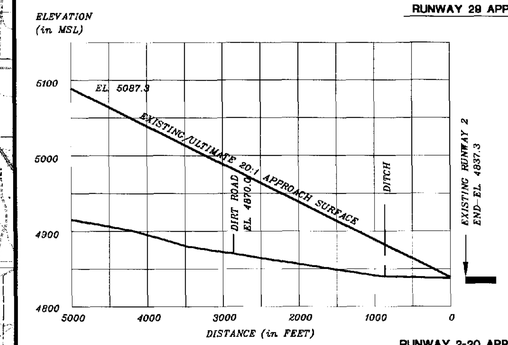


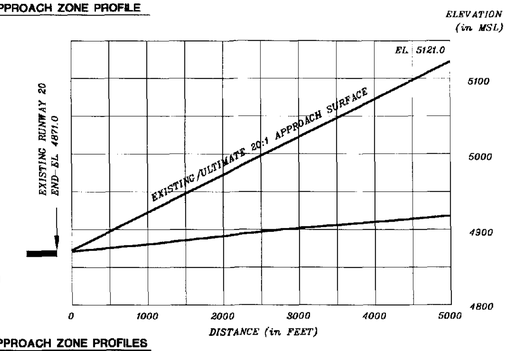


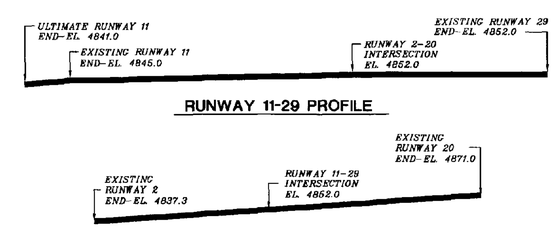


0 200 400 600
HORIZONTAL SCALE IN FEET

0 20 40 60
VERTICAL SCALE IN FEET

TRUE NORTH
MAGNETIC NORTH 13.46° E

0 2000 4000 6000
PART-77 AIRSPACE SCALE IN FEET

**GENERAL NOTES:**

1. Obstructions, clearances, and locations are calculated from ultimate runway end elevations and ultimate approach surfaces, unless otherwise noted.
2. Depiction of features and objects within the inner portion of the approach surfaces, is illustrated on the INNER PORTION of RUNWAY APPROACH SURFACE DRAWING, sheets 4, 5 and 6, of these plans.
3. Source of USGS Maps: ARIZONA (Colorado City 1998, Lost Spring Mountain East 1998), UTAH (Pine Hollow Canyon 1998, Smithsonian Butte 1998).
4. Existing Height Hazard Zoning: Colorado City Municipal Airport Zoning Ordinace Enacted August 14, 1995.

## OBSTRUCTION LEGEND

- OBSTRUCTION
- TOPOGRAPHIC OBSTRUCTION

## OBSTRUCTION TABLE

| Object Description | Object Elevation | Obstructed Part 77 Surface | Surface Elevation | Object Penetration | Proposed Object Disposition |
|---|---|---|---|---|---|
| 1 TOPOGRAPHY | 5030 MSL | HORIZONTAL/CONICAL SURFACE | 5021 MSL | 9' | REQUEST AERONAUTICAL STUDY |
| 2 TOPOGRAPHY | 5060 MSL | HORIZONTAL/CONICAL SURFACE | 5021 MSL | 39' | REQUEST AERONAUTICAL STUDY |
| 3 TOPOGRAPHY | 5045 MSL | HORIZONTAL/CONICAL SURFACE | 5021 MSL | 24' | REQUEST AERONAUTICAL STUDY |
| 4 TOPOGRAPHY | 5083 MSL | HORIZONTAL/CONICAL SURFACE | 5021 MSL | 62' | REQUEST AERONAUTICAL STUDY |
| 5 TOPOGRAPHY | 5120 MSL | CONICAL SURFACE | 5100 MSL | 20' | REQUEST AERONAUTICAL STUDY |
| 6 TOPOGRAPHY | 5100 MSL | HORIZONTAL/CONICAL SURFACE | 5021 MSL | 79' | REQUEST AERONAUTICAL STUDY |

| No. | REVISIONS | DATE | BY | APP'D. |
|---|---|---|---|---|
| | - | - | - | - |

THE CONTENTS OF THIS PLAN DO NOT NECESSARILY REFLECT THE OFFICIAL VIEWS OR POLICY OF THE FAA OR ADOT AERONAUTICS. ACCEPTANCE OF THIS DOCUMENT BY THE FAA AND ADOT AERONAUTICS DOES NOT IN ANY WAY CONSTITUTE A COMMITMENT ON THE PART OF THE UNITED STATES OR STATE OF ARIZONA TO PARTICIPATE IN ANY DEVELOPMENT DEPICTED HEREIN NOR DOES IT INDICATE THAT THE PROPOSED DEVELOPMENT IS ENVIRONMENTALLY ACCEPTABLE IN ACCORDANCE WITH APPROPRIATE PUBLIC LAWS.

COLORADO CITY MUNICIPAL AIRPORT

# AIRPORT AIRSPACE DRAWING

Colorado City, Arizona

PLANNED BY: Christopher M. Hugunin
DETAILED BY: Larry S. Johnson
APPROVED BY: James M. Harris

June 29, 1999

SHEET 3 OF 8

Coffman Associates
Airport Consultants

Coffman Associates-LJ sic-y177.dwg Tuesday, June 29, 1999 5:26pm